

Paddling in France Webinar – Support Factsheet

Bob Timms - 808timms@gmail.com

French statistics:

UK surface area - 248,532km² Coastline 12,429km, waterways 3,200km

France Surface area - 543 940 km² coastline 4,853 km waterways 8,501km

French Guide books:

[Le Canotier, your online bookstore dedicated to paddling sports](#)

French Federation - [FFCK | Fédération Française de Canoë Kayak et Sports de Pagaie](#)

Sea kayaking information:

Corsica Sea Kayak Hire - [Location de Kayaks en Corse – Kayak Prijon randonnée – Cors'Aventure \(corse-aventure.com\)](#)

[Bulletin d'information de Pagayeurs Marins : le » Pagaie Salée « – Pagayeurs Marins](#)

<https://www.pagayeursmarins.org/wp-content/uploads/2022/02/PS-59.pdf>
reglements

[CK/mer, the link for those who paddle in salt water - CKmer.org](#)

[Enregistrement d'un bateau et autres engins pour la navigation en mer | Service-public.fr](#)

White water / Canoe information:

[Site Canoe Kayak Francophone - Eauxvives.org](#)

Region [Area guide - Eauxvives.org](#)

Live feed MAP - [Carto_index \(eauxvives.org\)](#)

[Forum Kayak - Conseils, sorties, matériel pour les kayakistes \(forum-kayak.fr\)](#)

[Kayak Session - The International Whitewater Magazine](#)

[EggStream - YouTube](#)

Surfing information:

[Magicseaweed - Global Surf Reports, Surf Forecasts & Live Webcams](#)

Vehicles and Driving:

Vehicles and trailers – weights + loads - [Driving in France Advice | What Are The Laws? | RAC Drive](#)

Pollution Zone Sticker - Crit'air - [Home page | Official website for the Crit'Air sticker \(certificat-air.gouv.fr\)](#)

Winter driving laws - [Pneus hiver ou chaînes -Pneus hiver, chaînes : équipement obligatoire en zones montagneuses à partir du 1er novembre 2022 | Service-public.fr](#)

Hiring a Paddlesport professional:

Verify a professional - [eapspublic.sports.gouv.fr/CarteProRecherche/Recherche](#)

Explanation of Qual Remits - [Encadrement \(sportsdenature.gouv.fr\)](#)

Check insurance – Typically from a Syndicat / Union

Gaining recognition for Qualifications and the right to work:

Use a professional company who specialize in this - [TRACK AND FLOW - PROFESSIONAL SERVICES FOR THE OUTDOOR COMMUNITY](#)

The Portal for applications for recognition - [Page d'accueil - Arquedi \(sports.gouv.fr\)](#)

Accredited Prior learning route – VAE - [La validation des acquis de l'expérience \(VAE\) - Ministère du Travail, du Plein emploi et de l'Insertion \(travail-emploi.gouv.fr\)](#)

Applying for the right to work in France - [Work in France | France-Visas.gouv.fr](#)

The French National resource centre for Outdoor Qualifications – brings together all Outdoor quals, frameworks end resources - [À propos du PRNSN \(sportsdenature.gouv.fr\)](#)

Some paddling events - some of these are last years, but if you sign up for newsletters, you'll get notifications for new dates:

[White Water Circus - Parc Aquasports - Stade d'Eaux Vives Pau Béarn Pyrénées](#)

[Derby du Vénéon, France - Sept 3-4th 2022 - Kayak Session Magazine](#) + [Derby du Vénéon 2022 \(njuko.net\)](#)

[Programme - Durance Festival](#)

[Edition#9 from May 26 to 29 - Sports & Concerts - Embrun - Outdoormix Festival](#)

Open Canoe festival – Bi-lingual event - [Home - EN - OCF - Open Canoe Festival](#) –

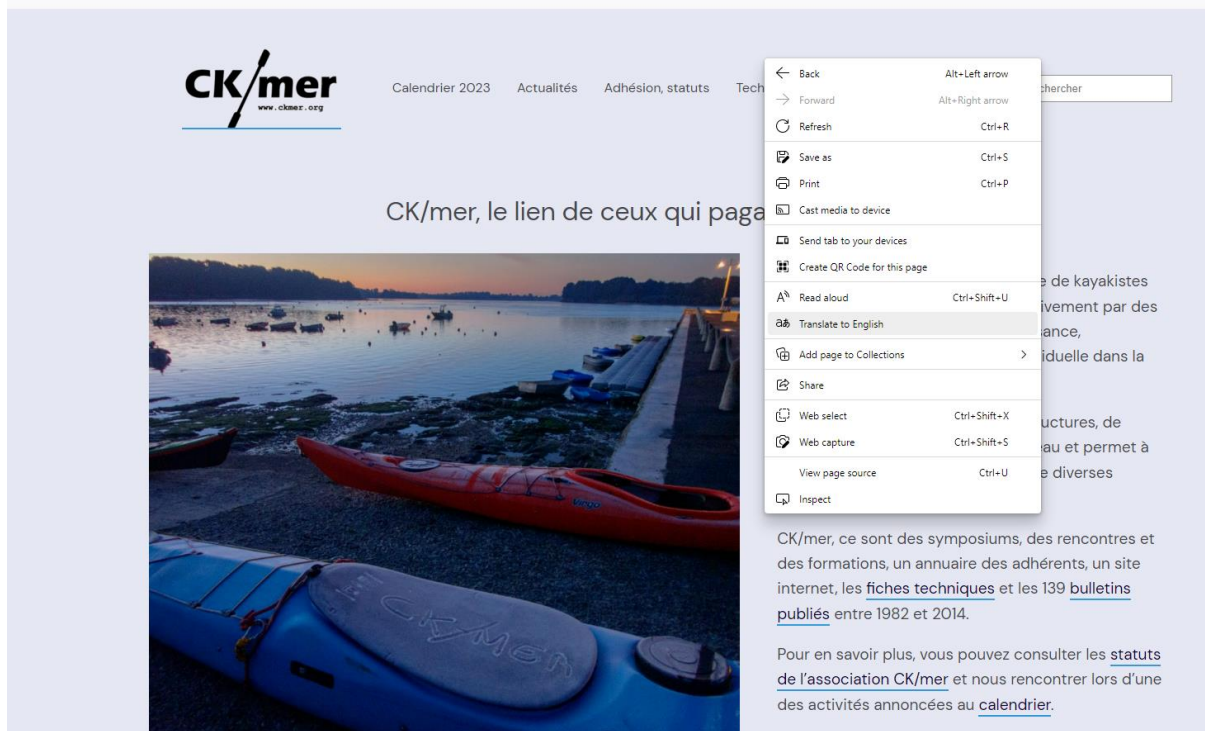
List of registered events with the federation - [Manifestations loisirs | FFCK](#)

Converting online web pages and some documents with Translate functions:

Please not many formats – PDFs etc., won't allow this operation

In Microsoft Edge / Google - Open a page, right click, select translate to English

https://ckmer.org



The screenshot shows the CK/mer website in French. The navigation menu includes 'Calendrier 2023', 'Actualités', 'Adhésion, statuts', and 'Techniques'. The main heading is 'CK/mer, le lien de ceux qui pagaient'. Below it is a photograph of kayakers on a lake at dusk. A context menu is open over the page, with 'Translate to English' highlighted. Other menu items include Back, Forward, Refresh, Save as, Print, Cast media to device, Send tab to your devices, Create QR Code for this page, Read aloud, Add page to Collections, Share, Web select, Web capture, View page source, and Inspect.

Et voilà

Its converted

https://ckmer.org



The screenshot shows the CK/mer website translated into English. The navigation menu now includes 'Calendar 2023', 'News', 'Membership, statutes', 'Techniques and knowledge', and 'Contact'. The main heading is 'CK/sea, the link of those who paddle in salt water'. Below it is the same photograph of kayakers on a lake at dusk. The text on the right side of the page has been translated from French to English.

CK/mer is a national association of sea kayakers, created in 1981, run exclusively by volunteers. Its objectives: knowledge, autonomy and individual responsibility in the practice of sea kayaking.

CK/mer, mosaic of individuals, structures, projects, has a network operation and allows kayakers from all walks of life and various practices to exchange.

CK/mer consists of symposia, meetings and training, a directory of members, a website, [technical sheets](#) and 139 [bulletins](#) published between 1982 and 2014.

To find out more, you can consult the [statutes of the CK/mer association](#) and meet us during one of the activities announced on the [calendar](#).

Google Chrome - Open page right click and select translate to English:

Home < Rivières < Le guide des rivières < Consulter les topos < Allier

Au fil de l'eau

- actus de la rivière
- contribuez !

Le Guide des Rivières

- bureau des guides
- consulter les topos

Ressources

- Calendrier des rassemblements eauxvives
- Pages sécurisées
- cotation
- niveaux
- articles

L'Allier

France >> Auvergne-Rhône-Alpes >> Haute-Loire (43)

Résumé Description P1 P2 P3 P4 P5 P6 P7 P8 P9 P10 Conditions Imprimer

Auteur : Fil
> créé le 20-11-2002
> révisé le -

Contribuez !

Situation géographique	Se situe en Auvergne traverse les départements de la Haute-Loire et du Puy-De-Dôme et l'Allier avant de se jeter dans la Loire à nevers.
Présentation	Rivière encaissée dans une magnifique vallée au coeur du massif sportive du fait de sa dénivellation !!
Alimentation	Alimentation pluvio-nival, essentiellement par les orages ayant lieu le barage de Naussac n'alimente l'Allier quand période d'étiage!!!!
Période favorable	Automne et printemps
Echelle	Au ponts de Chapeauroux - Nouveau monde (limite Haute-Loire et de la D 88 en direction de Landos en contrebas juste avant les premiers rapides) hameau: BE = 0,60 m ME = 1 m HE = 1,4 m > 2 m = crue
Sources niveaux	Pour renseignement niveau d'eau: Barages EDF de Naussac: 0466691686 AN Raffinerie: 0471422200

Back Alt+Left Arrow

Forward Alt+Right Arrow

Reload Ctrl+R

Save as... Ctrl+S

Print... Ctrl+P

Cast...

Search images with Google

Send to your devices

Create QR Code for this page

Translate to English

Adobe Acrobat: PDF edit, convert, sign tools

View page source Ctrl+U

Inspect

Result-

[French](#)
[Google Trans](#)

Home < Rivers < Guide to rivers < Consult topos < Allier

Along the water

- river news
- contribute!

The River Guide

- guide office
- consult the topos

Resources

- Calendar of whitewater gatherings
- Security pages
- quoting
- levels
- items

Allier [EDIT](#) < >

France >> Auvergne-Rhône-Alpes >> Haute-Loire (43)

Summary Description P1 P2 P3 P4 P5 P6 P7 P8 P9 P10 Terms To print

Author: [Fill](#) [Contribute!](#)

> created on 20-11-2002

> revised on -

Geographic location Is located in Auvergne crosses the departments of Haute-Loire, Puy-De-Dôme and Allier before flowing into the Loire at nevers.

Presentation River collected in a magnificent valley in the heart of the central massif. It is sporty because of its unevenness!!

Feed Pluvial-nival supply, mainly by storms occurring in the Cévennes. The Naussac dam does not feed the Allier during low water periods!!!!

Favorable period autumn and spring


Ladder At the bridges of Chapeauroux - New world (limit Haute-Loire and Lozère) ladder on the D 88 towards Landos below just before the first houses of the hamlet: BE = 0.60 m
ME
= 1 m
HE = 1.4 m
> 2 m = flood

Sources levels For water level information:
Barages EDF de Naussac: 0466692686
AN Rafting: 0474572390

real time level Levels on DDE Puy-de-Domes:
- Station of New World / allier sup st-etienne-chapeauroux
- Station of Prades / Monistrol-Prades


APPLE OS –

Translate a web page

1. In the Safari app  on your Mac, go to the web page you want to translate.

If the web page can be translated, the [Smart Search field](#) displays the Translate button .

2. Click the Translate button , then choose a language.

If you think the translation might need improvement, click the Translate button , then choose Report Translation Issue. The translation is sent to Apple for review.